


# BASS LAKE ROAD EXHIBIT MAP FOR DETOUR OPTIONS

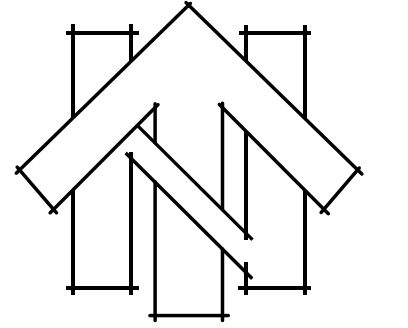
E. BASS LAKE HILLS, CALIFORNIA

SCALE: 1"=200' DECEMBER, 2006

CTA Engineering - Surveying

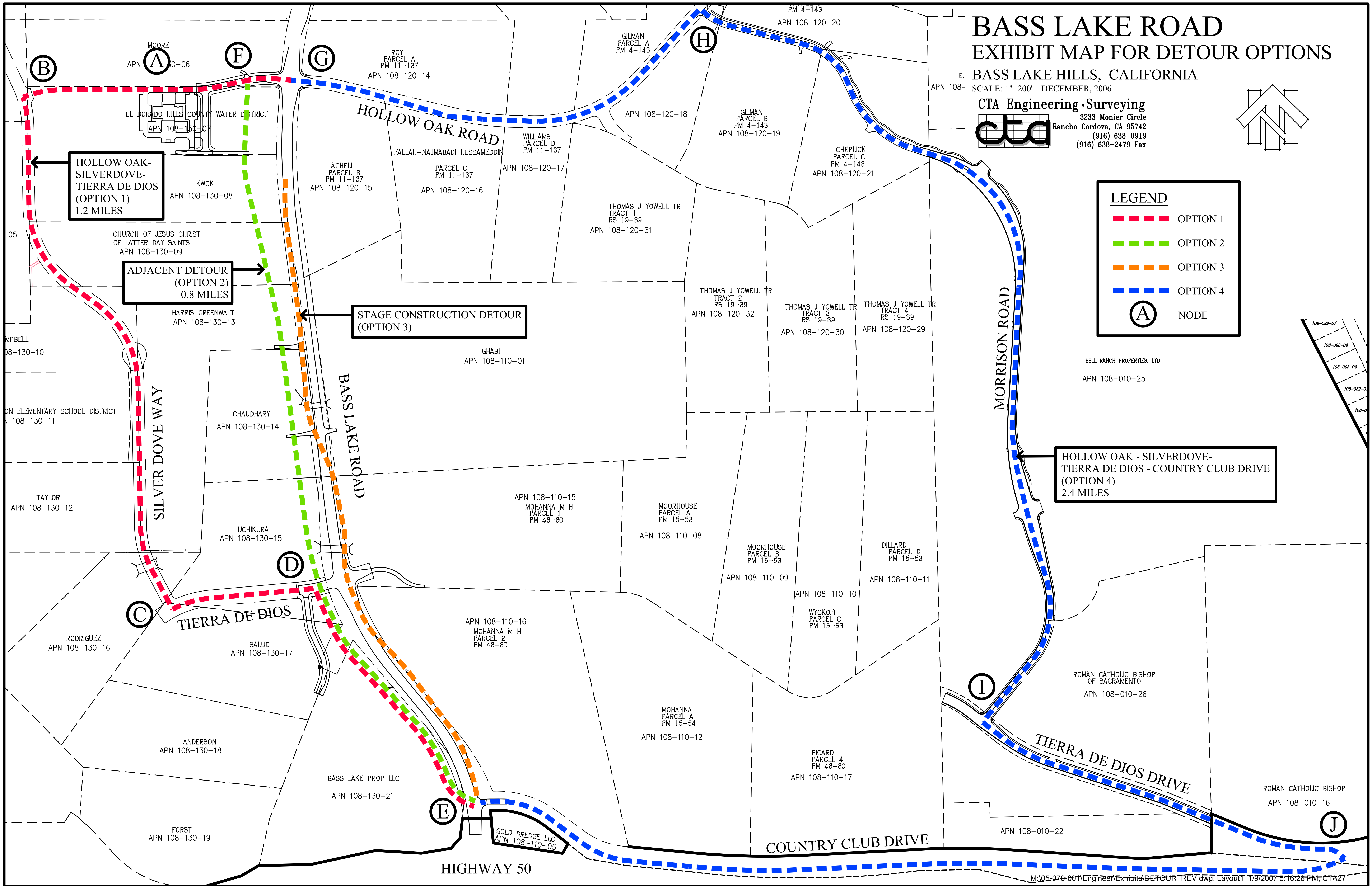


3233 Monier Circle  
Rancho Cordova, CA 95742  
(916) 638-0919  
(916) 638-2479 Fax



**LEGEND**

- - - OPTION 1
- - - OPTION 2
- - - OPTION 3
- - - OPTION 4
- A NODE



HOLLOW OAK-SILVERDOVE-TIERRA DE DIOS (OPTION 1) 1.2 MILES

ADJACENT DETOUR (OPTION 2) 0.8 MILES

STAGE CONSTRUCTION DETOUR (OPTION 3)

HOLLOW OAK - SILVERDOVE-TIERRA DE DIOS - COUNTRY CLUB DRIVE (OPTION 4) 2.4 MILES